



Terra Systems Manufacturing and Lab Treatability Tours Description and Directions to Terra Systems

"In 2015 Take An EVO Tour" of Terra Systems Emulsified Vegetable Oil (EVO) Manufacturing and Treatability Lab in Claymont, DE. See where and how Terra Systems patented SRS[®] Family of Emulsified Vegetable Oil Substrates is manufactured. Discover the QA/QC steps involved before SRS[®] is shipped to your site. Watch as we analyze a sample for droplet size distribution and pH.

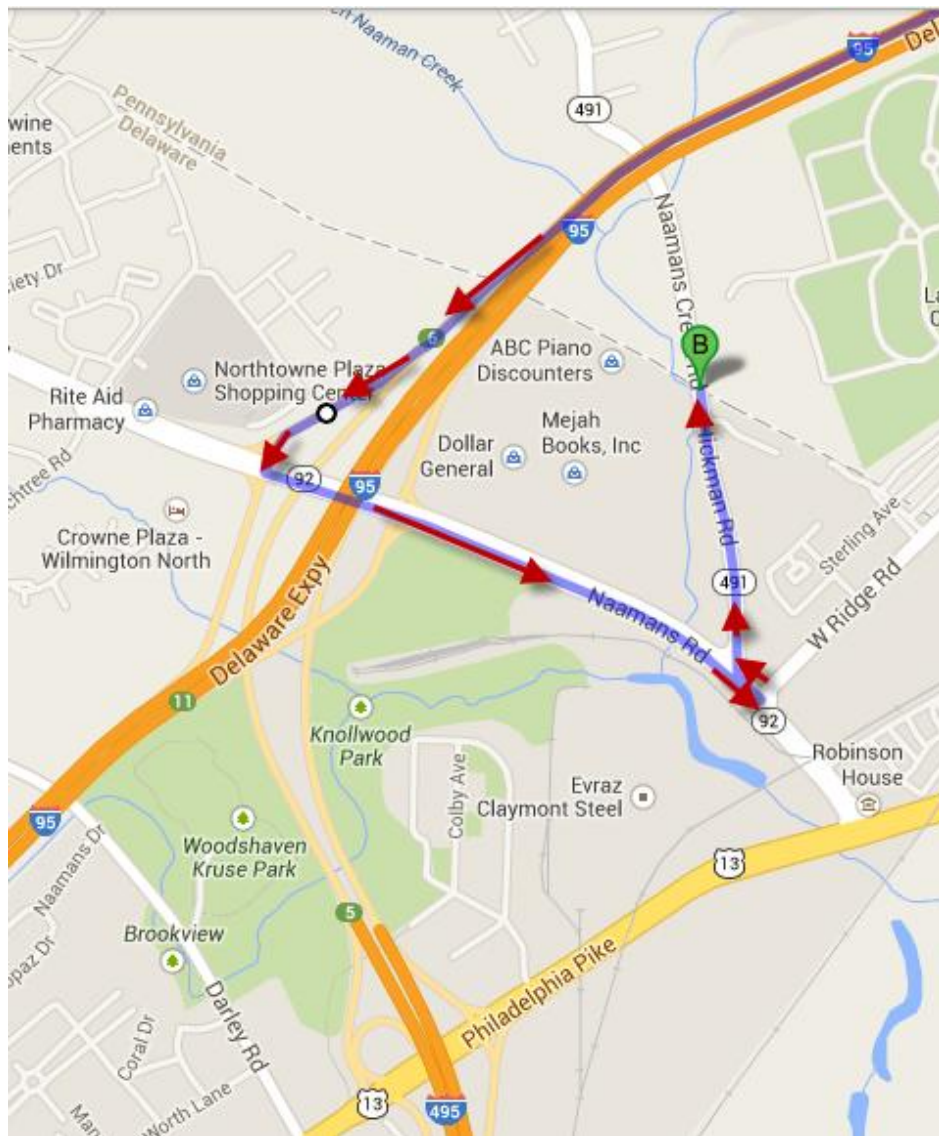
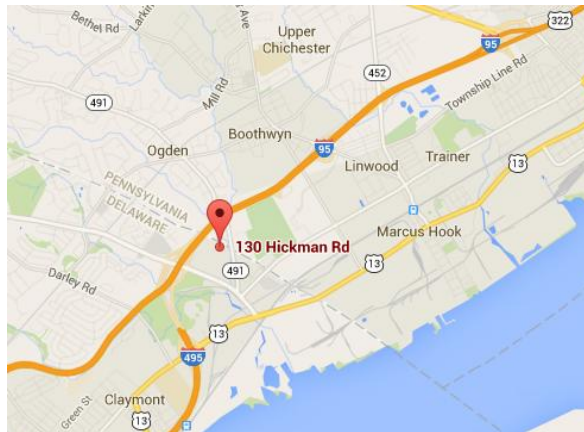
If your travel plans require a drive along the north/south I-95 corridor stop in for a cup of coffee and manufacturing and lab tour. Terra Systems is conveniently located less than 2-minutes off of I-95 or I-495 at the PA/DE border. There is a WAWA located at the corner of Hickman Road and Naamans Road. Customers are always welcome. Terra Systems is the only EVO supplier that owns and operates its own manufacturing facility. Contact Michael Free at mfree@terrasystems.net.

Our physical address for a GPS is: **130 Hickman Road, Claymont, Delaware 19703** (we are the 1st building; Suite 1)

General: Terra Systems is conveniently located less than 2-minutes off of I-95 or I-495 at the PA/DE border. There is a WAWA located at the corner of Hickman Road and Naamans Road.

Coming from the North

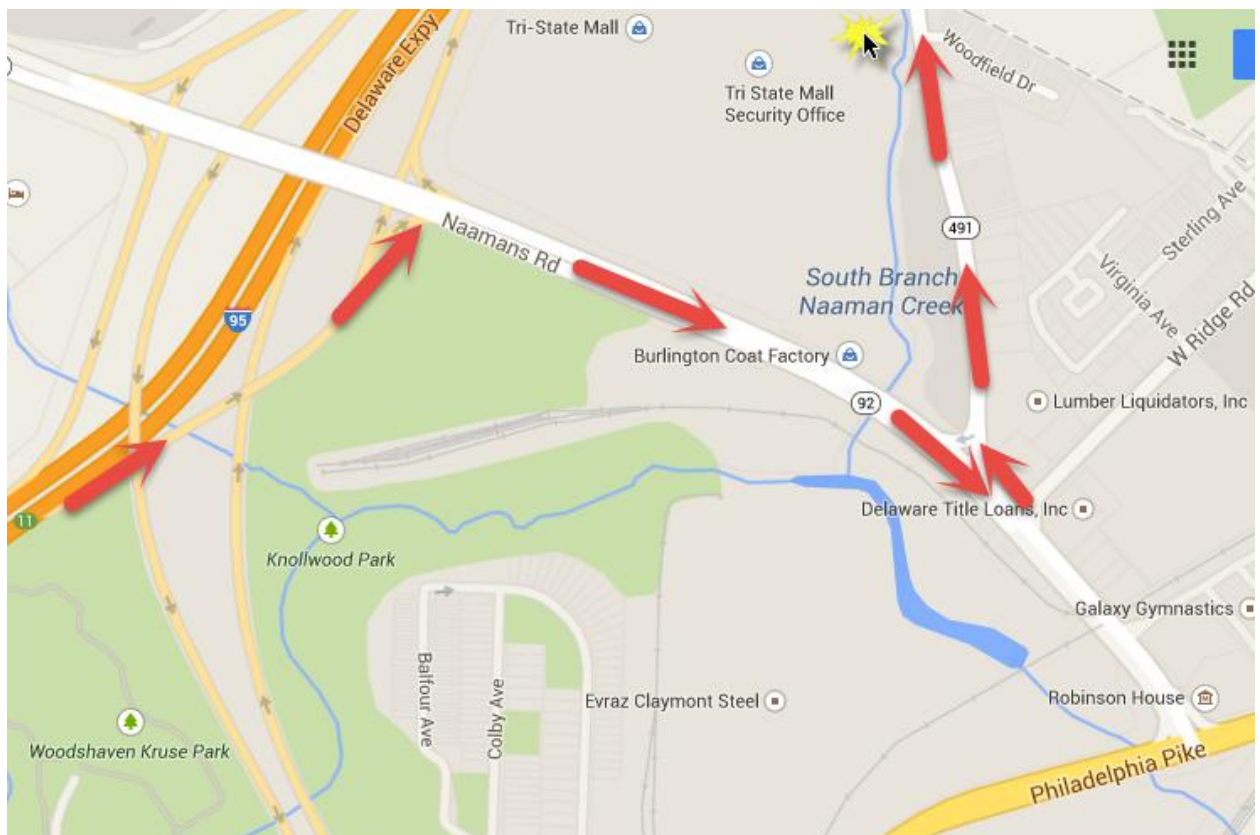
1. Get onto I-95 South
2. At the Pennsylvania/Delaware border the road splits and **I-95** bears to the left and **I-495** bears to the right.
3. Bear to the **right** toward **495 south** **however** be in the far right hand lane and as the road splits make sure you are in the right hand lane and exit onto **Naamans Road/92**.
4. At the top of the ramp take a left at the traffic light onto **Naamans Road** heading east.
5. Cross back over 95/495 (traffic light#1) and go to the 3rd traffic light at **West Ridge Road** (**WAWA** is on your left) and make a U-turn. **BE CAREFUL:** Traffic coming from your left will often slide through the traffic light when they turn right onto Naamans Road going West. Also cars are entering and exiting the Wawa. **BE CAREFUL**
6. Hickman Road/491 is right next to WAWA so make your U-Turn into the right hand lane and make an immediate right onto Hickman Road/491 just past the Wawa. Again be careful of turning traffic from the traffic light and cars exiting the WAWA – this is a very busy intersection.
7. Follow Hickman Road/491 for approximately 1-mile and take your 2nd left. Our building is the first one. **Make sure you follow the speed limit along Hickman Road (25 mph)** as they frequently setup speed traps.



130 Hickman Road, Suite 1 • Claymont, Delaware 19703 • 302-798-9553 • Fax 302-798-9554
• www.terrasystems.net

Coming from the South-Option#1

1. Get onto I-95 North
2. Follow I-95 North through the city of Wilmington, Delaware and you will pass exits for Marsh Road (9) and Harvey Road (10). Take the next exit (11), which is Naamans Road/92 and take a right at the traffic light at the top of the ramp.
3. Bear to the **right** onto **Naamans Road/92**.
4. Go to the 2nd traffic light at **West Ridge Road (WAWA is on your left)** and make a U-turn. **BE CAREFUL**: Traffic coming from your left will often slide through the traffic light when they turn right onto Naamans Road going West. Also cars are entering and exiting the Wawa. **BE CAREFUL**
5. Hickman Road/491 is right next to WAWA so make your U-Turn into the right hand lane and make an immediate right onto Hickman Road/491 just past the Wawa. Again be careful of turning traffic from the traffic light and cars exiting the WAWA – this is a very busy intersection.
6. Follow Hickman Road for approximately 1-mile and take your 2nd left. Our building is the first one. **Make sure you follow the speed limit along Hickman Road (25 mph)** as they frequently setup speed traps.



Coming from the South-Option#2

1. Get onto I-95 North
2. When you are south of Wilmington, Delaware follow the signs for 495 North.
3. Follow 495 North around the city. You will run parallel to the Delaware River.
4. Take exit 5 for Philadelphia Pike/13.
5. At the top of the ramp bear to the right, stop at the stop sign and then turn right.
6. Go over the railroad tracks and get in the left hand lane.
7. The next traffic light is Naamans Road, which has **two** left-hand turn lanes. You want to be in the one on the right (the outer left hand turn lane).
8. Turn left and go over the railroad tracks. Go through the next traffic light at **West Ridge Road (WAWA is on your right)**. **BE CAREFUL**: Cars are entering and exiting the Wawa.
9. Take a right onto Hickman Road/491, which is right next to WAWA.
10. Follow Hickman Road/491 for approximately 1-mile and take your 2nd left. Our building is the first one. **Make sure you follow the speed limit along Hickman Road (25 mph)** as they frequently setup speed traps.

